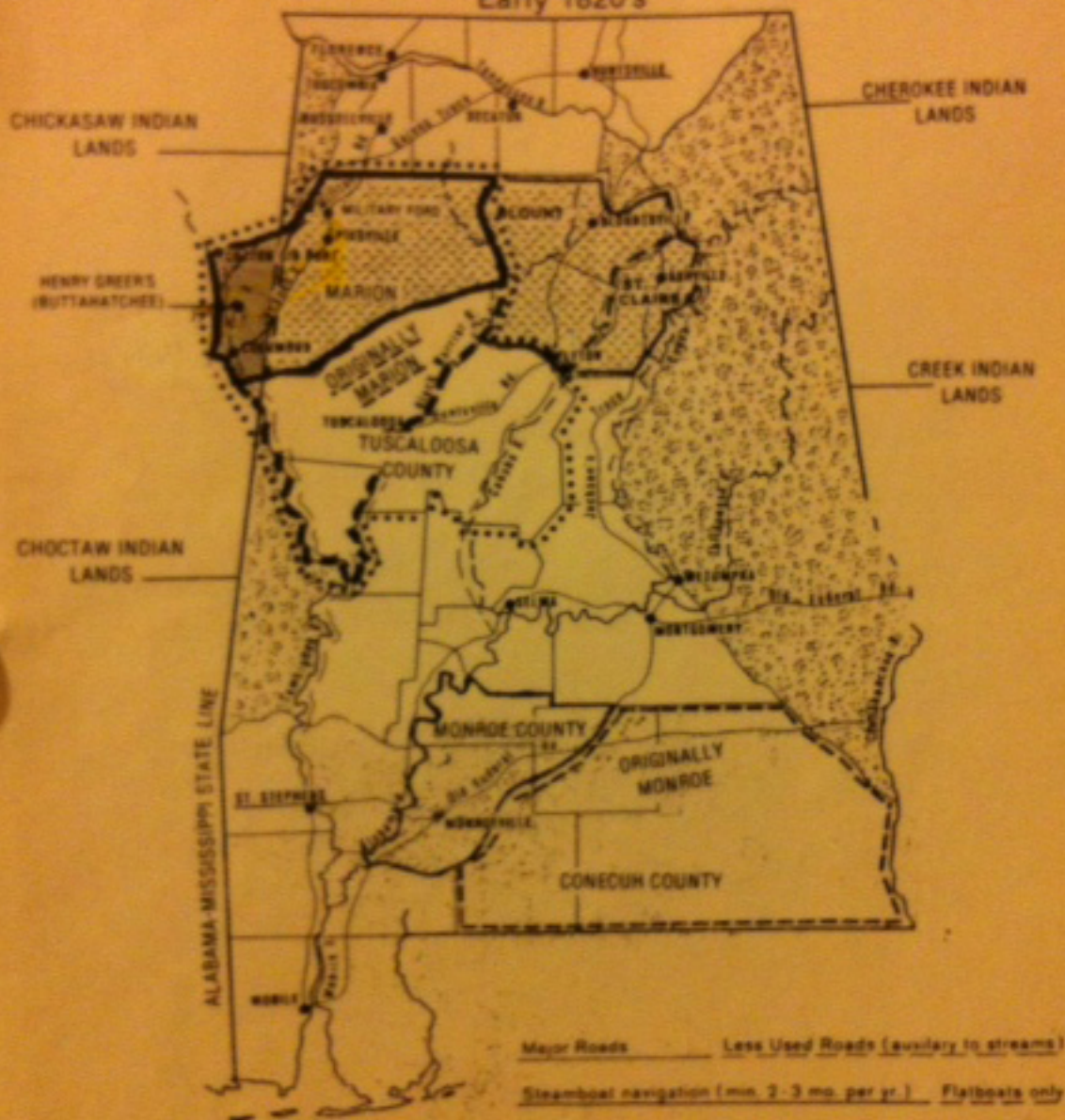





MAP I
EARLY MARION COUNTY IN RELATION TO KEY LOCATIONS
WITHIN ALABAMA

FOCUS UPON
PRIMARY TRANSPORTATION NETWORKS AND KEY TOWNS
Early 1820's



-  MARION AND ADJACENT HILL COUNTIES 1818-1819
-  INDIAN RESERVATIONS INTO THE 1830's
-  MARION "MISSISSIPPI LANDS" AS OF 1820-1821